



Ontario

Manitobans generally consider the populated part of their neighbouring province to be a little peninsula “down east”. For them, a trip to Ontario most often means a jaunt to Lake of the Woods country.

From the urban Toronto perspective, however, everything north of Georgian Bay is “up north”. Maybe even everything north of Hwy #401; little realization of the fact that the entire “rest of Canada” lies north of Orillia.



Northwestern Ontario







Superior North Shore





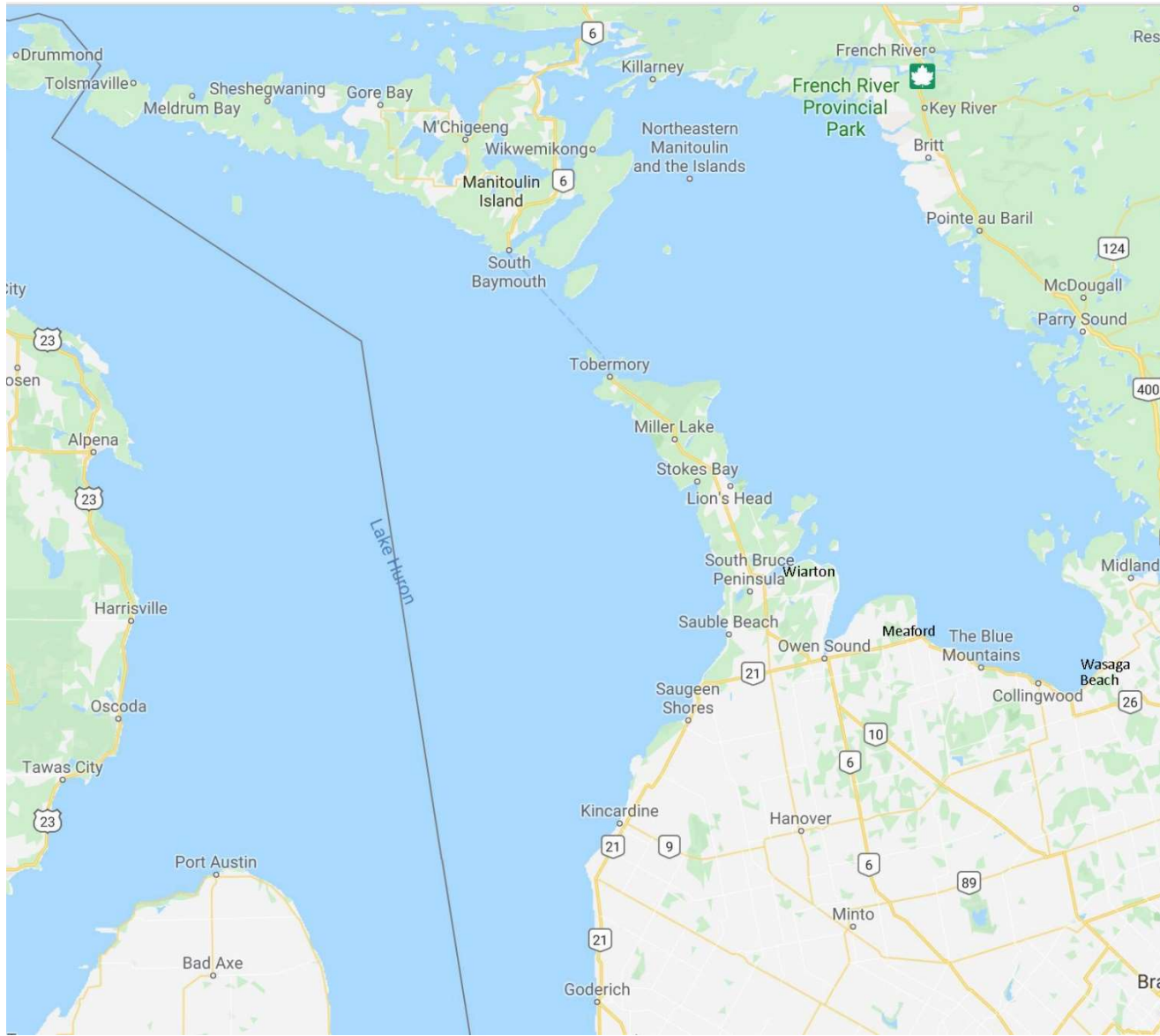
Algoma Country (Sault Ste. Marie to Sudbury)



Northeastern Ontario




Huron Shores





Southwestern Ontario








Erie Shore

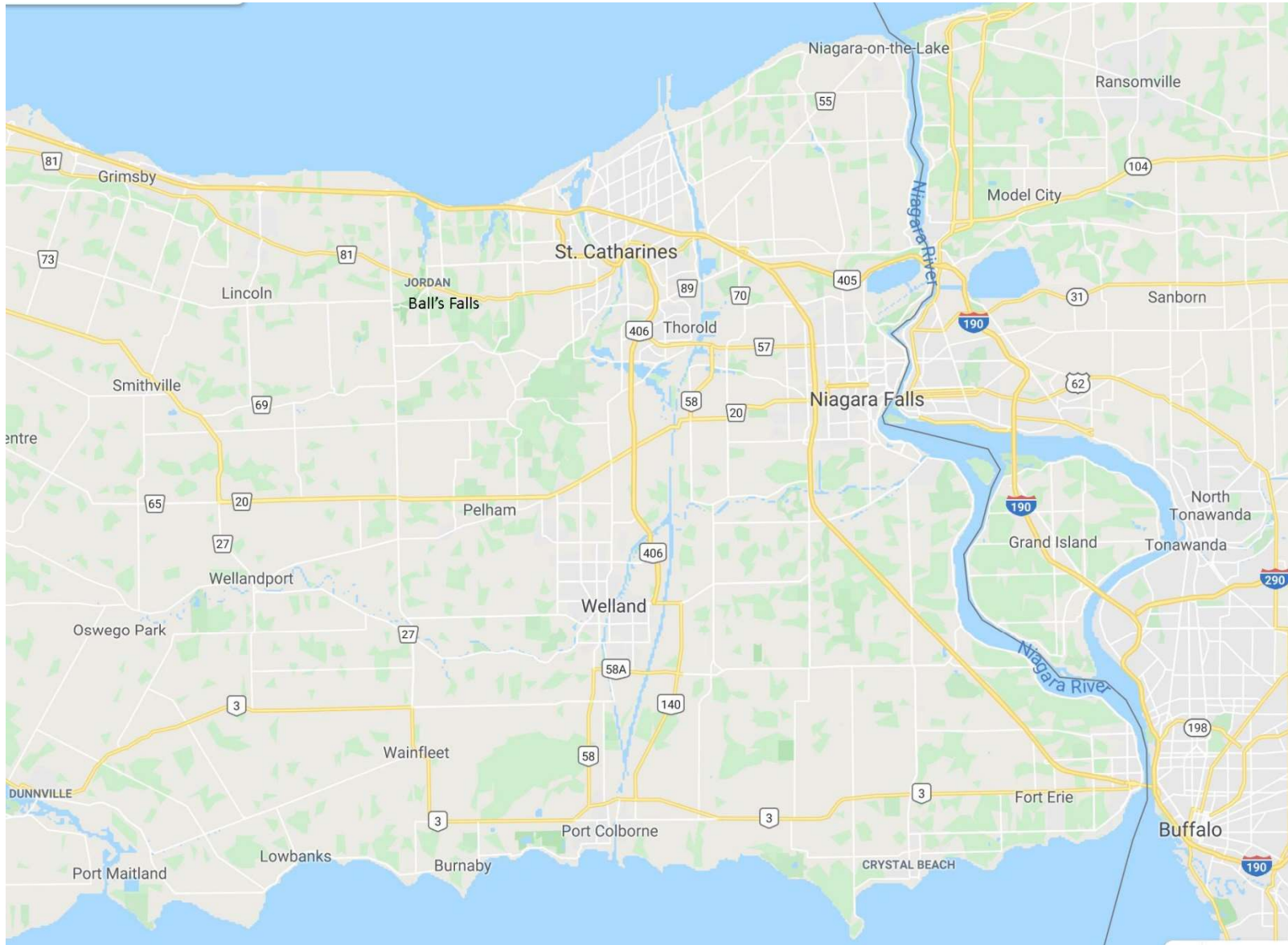








Niagara Peninsula





Lake Ontario



Port Hope salmon fishing

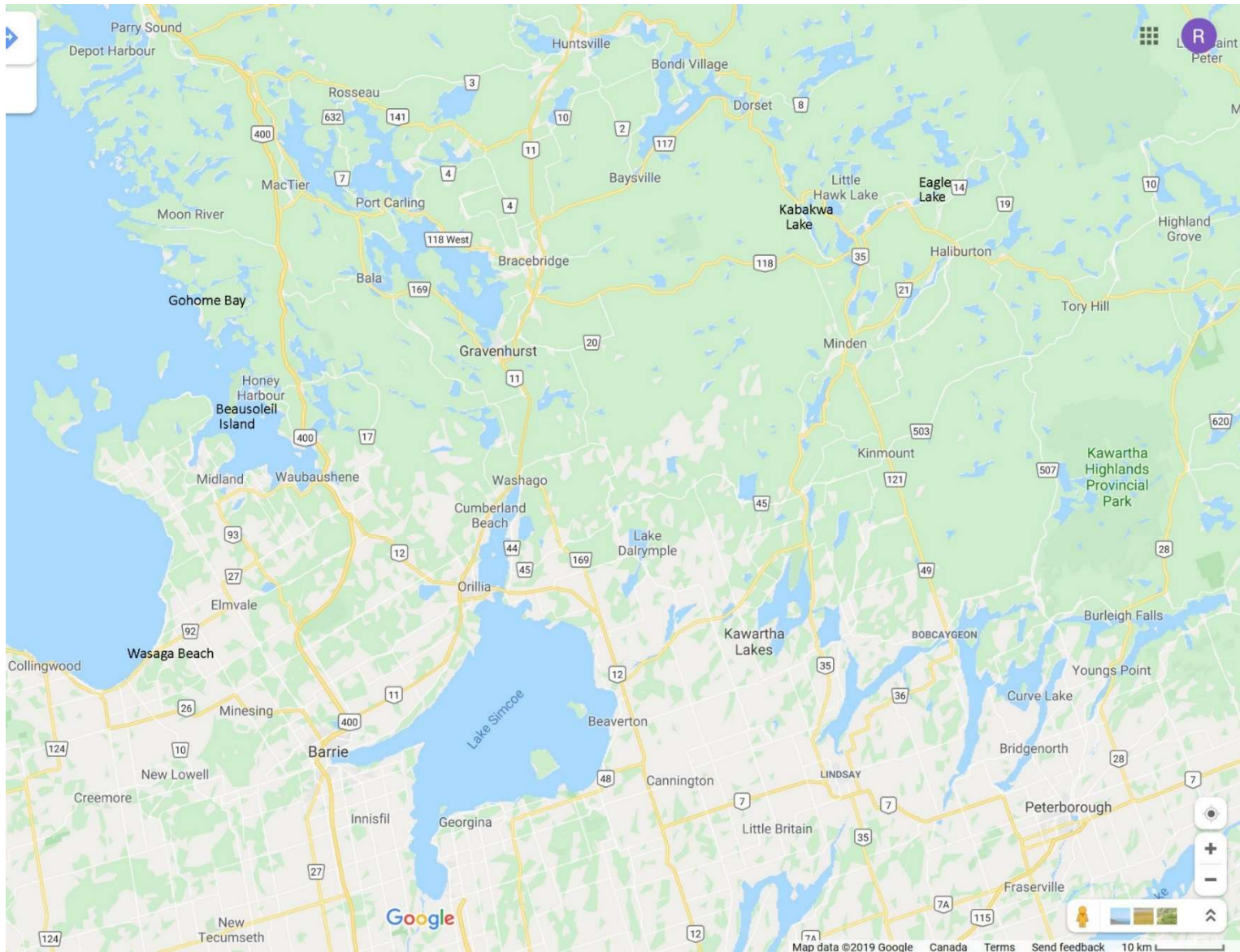


Sandbanks Prov Park – Prince Edward County



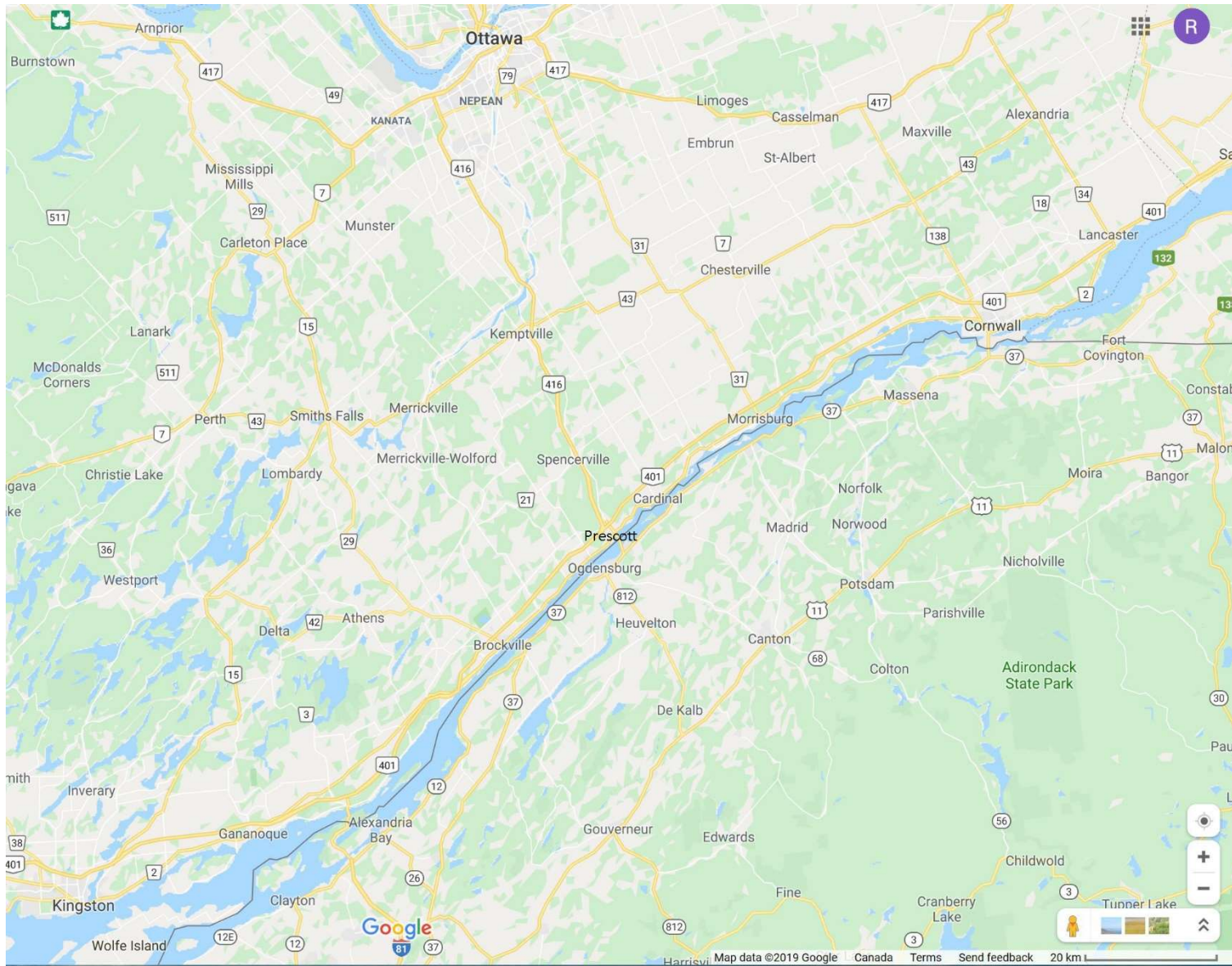



Cottage Country





Southeastern Ontario





Ottawa





Toronto



