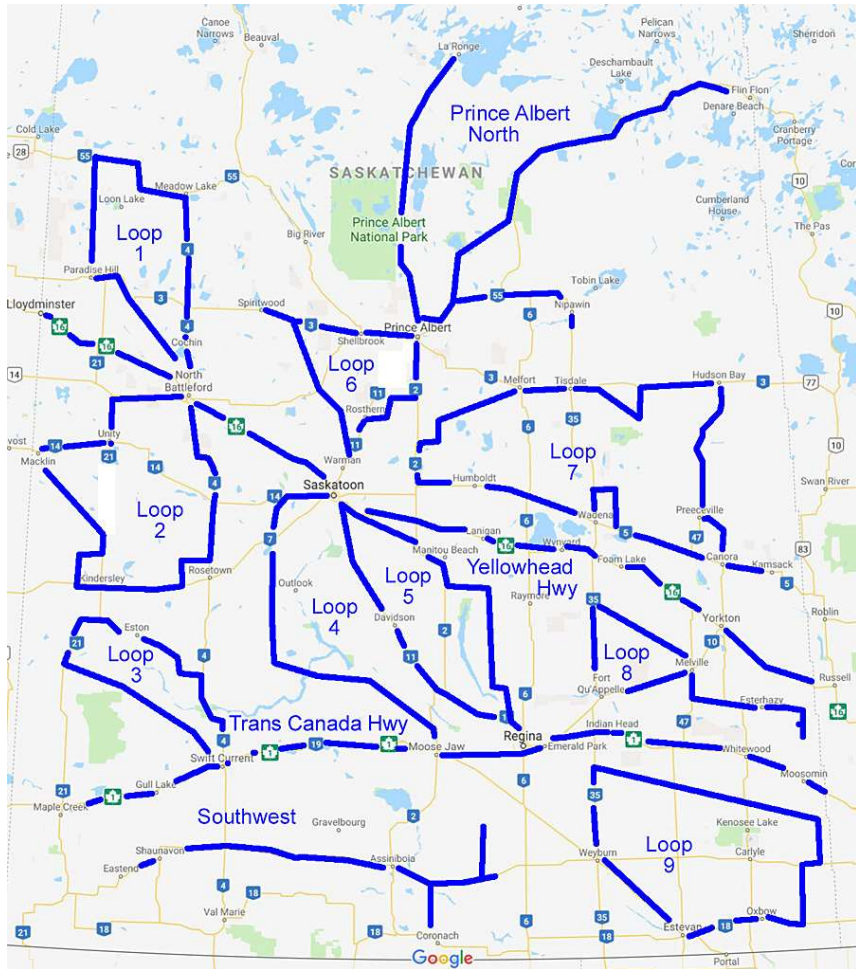


## A Quick Drive thru Saskatchewan

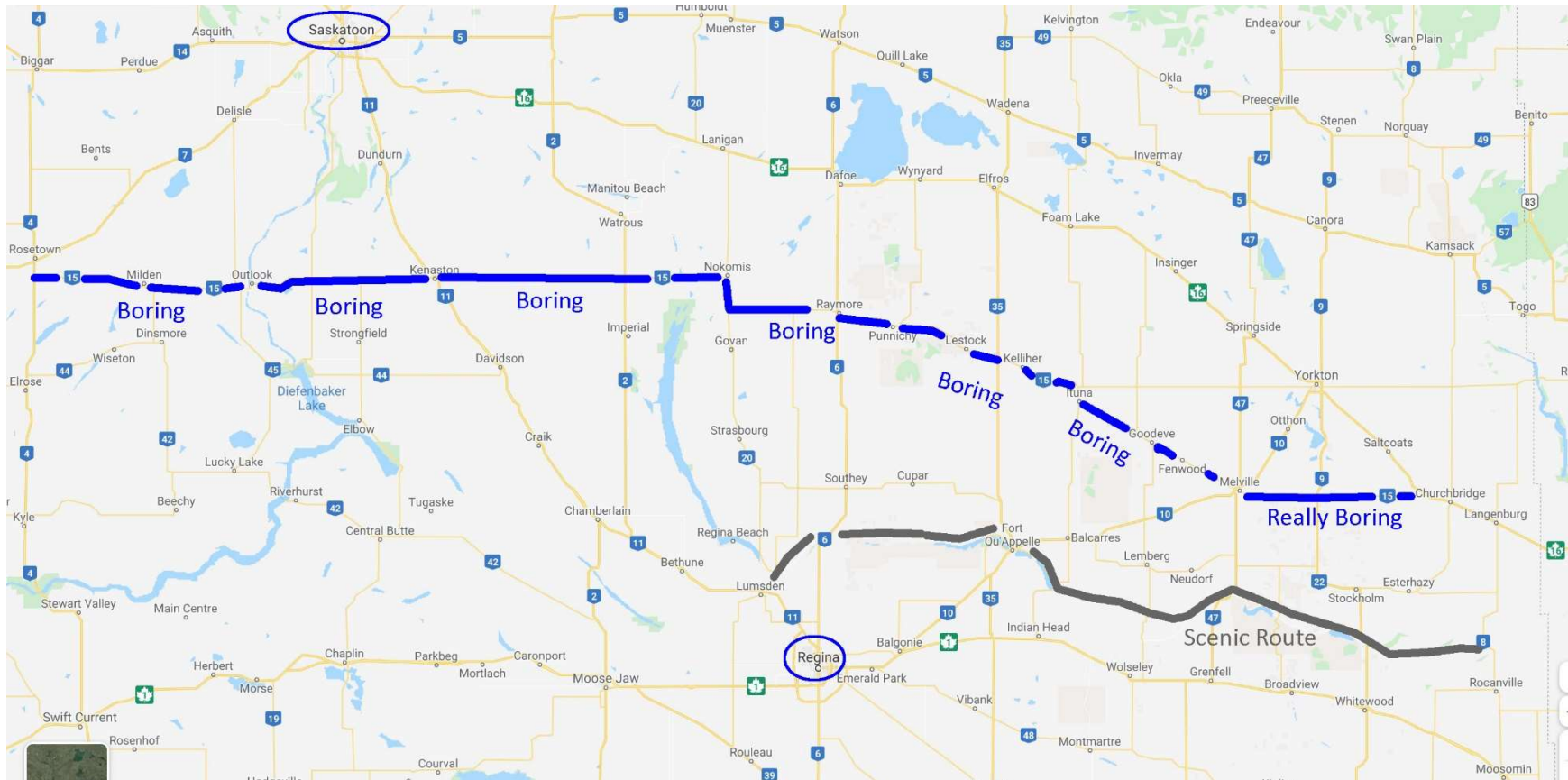


# Saskatchewan – Canada’s Most Underrated Province



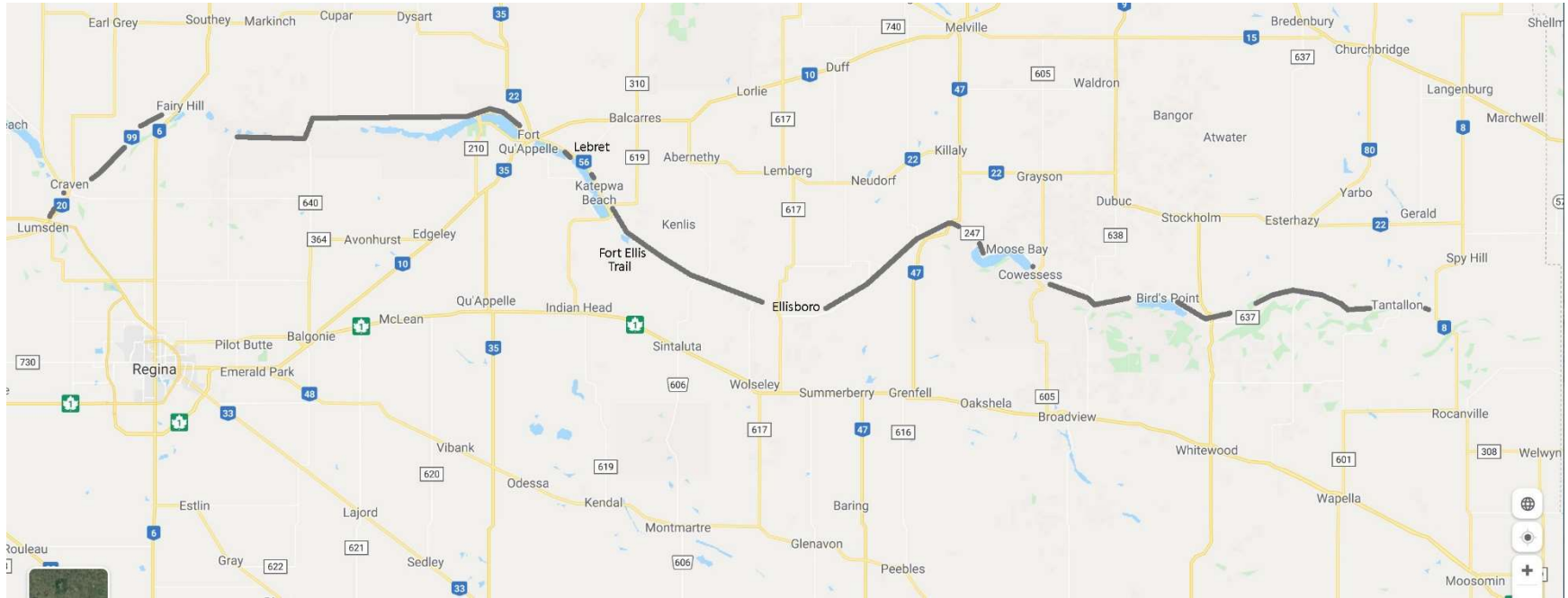
Saskatchewan gets the unfair reputation of being flat, so let's get the teasing out of the way first:

If you're looking for scenery, there are a few stretches of highway to avoid, like the eastern part of the Trans Canada, but particularly Sask Hwy # 15. Highway #15 is boring. Period. Goes thru prosperous farm country populated with wonderful people, but still boring. All the way from Churchbridge in the east to Rosetown in the west, not just flat, but boring as well.



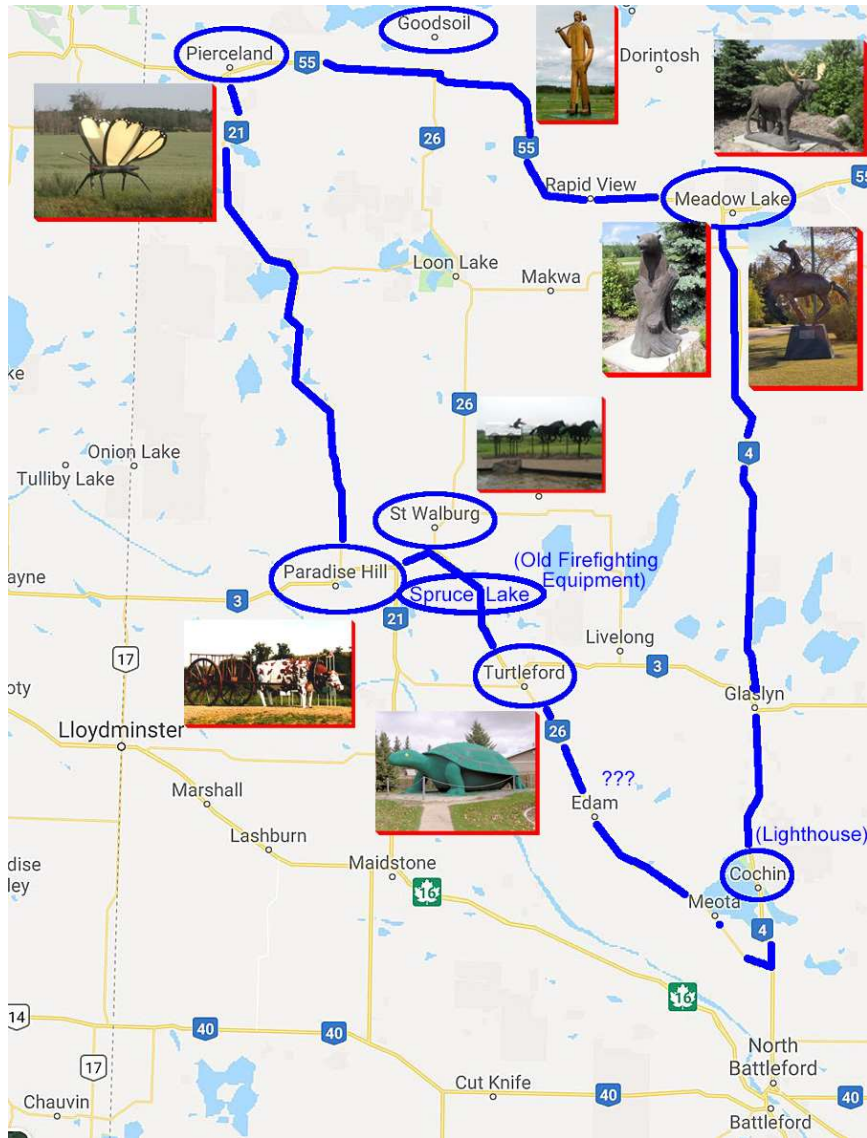
Okay now that's over, let's experience some of the diverse and interesting routes thru the great province of Saskatchewan.

## Qu'appelle Valley





**Loop 1 – Battleford North**



**From North Battleford - 6 hr loop:**  
(7 towns; 13 monuments)

Hwy #26 to Paradise Hill - 139 km (1.5 hrs)

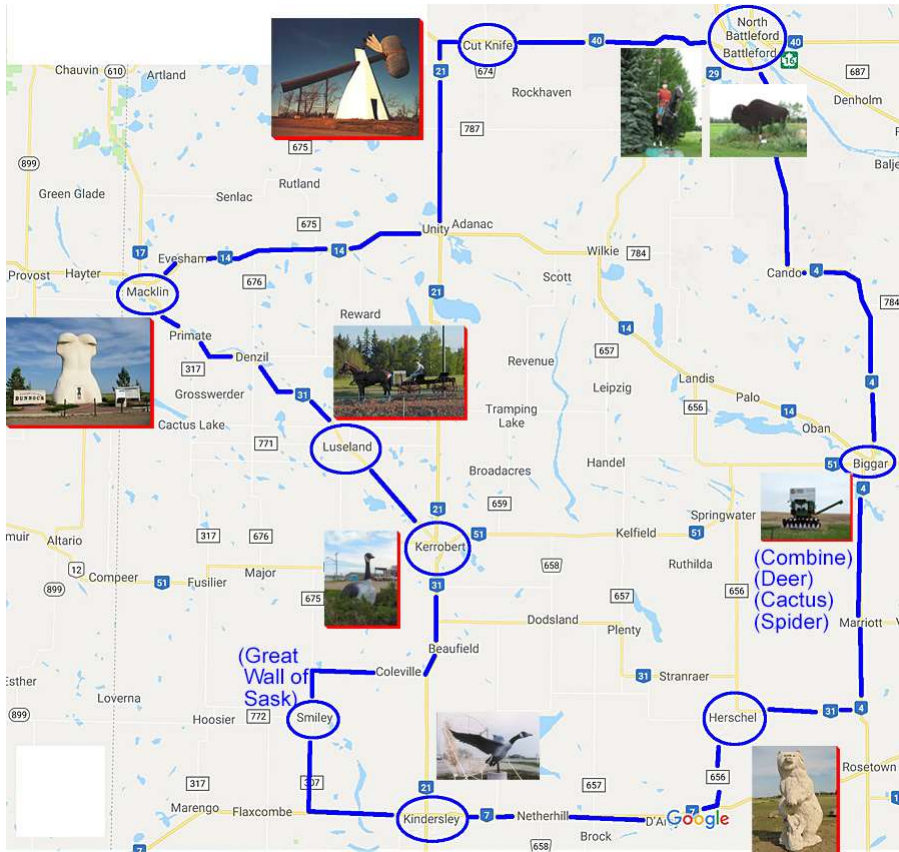
Hwy #21 to Pierceland - 104 km (1.5 hrs)

Hwy #55 to Meadow Lake - 108 km (1 hr plus)

Hwy #4 to North Battleford - 157 km (1.5 hrs plus)



## Loop 2 – Battleford South



**From North Battleford - 5 hr loop:**  
(9 towns; 18 monuments)

Hwy #40 to Cut Knife - 55 km (.5 hrs)

Hwy #21 and #14 to Macklin - 104 km (1 hr)

Hwy #21 and #31 to Kerrobert - 75 km (1 hr)

Hwy #31 to Coleville - 30 km (20 min)

Hwy #307 to Smiley - 25 km (20 min)

Hwy # 7 to Rosetown - 124 km (1 hr 20 min)

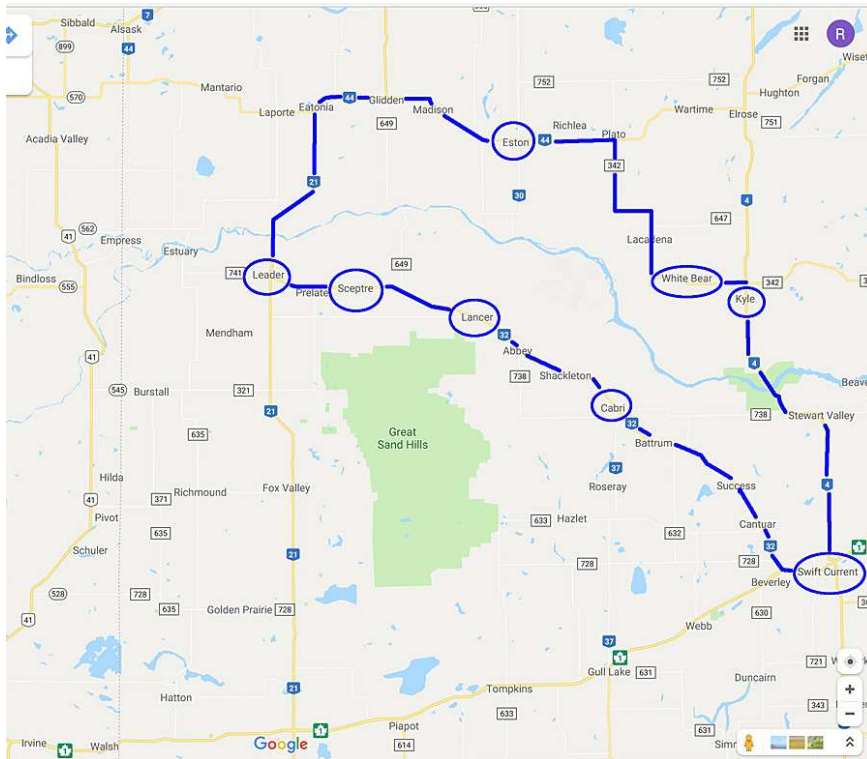
Hwy # 4 to North Battleford - 153 km (1.5 hrs)







### Loop 3 – Swift Current



**From Swift Current - 5 hr loop:**  
(8 towns; 16 monuments)

Hwy #4 and #44 to Eston - 170 km (2 hrs)

Hwy #44 and #21 to Leader - 93 km (1 hr)

Hwy #32 to Swift Current - 153 km (1.5 hrs)



Saskatchewan Landing  
(north of Swift Current)



Ferry to Lancer  
(South Saskatchewan River)

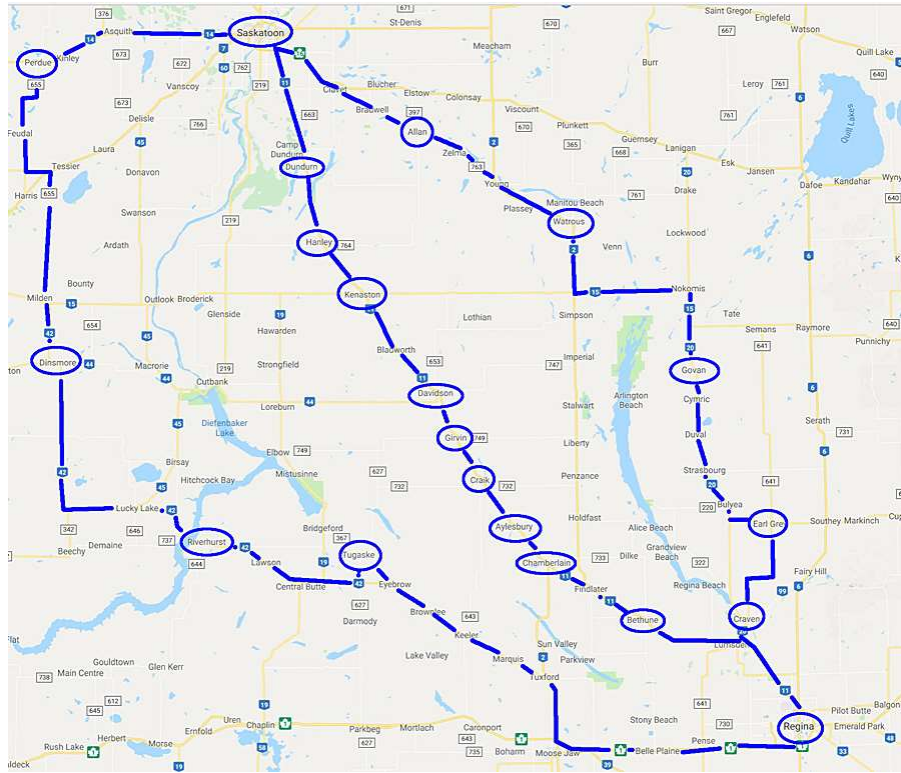
South of Eston, Sask



South of Lancer, Sask



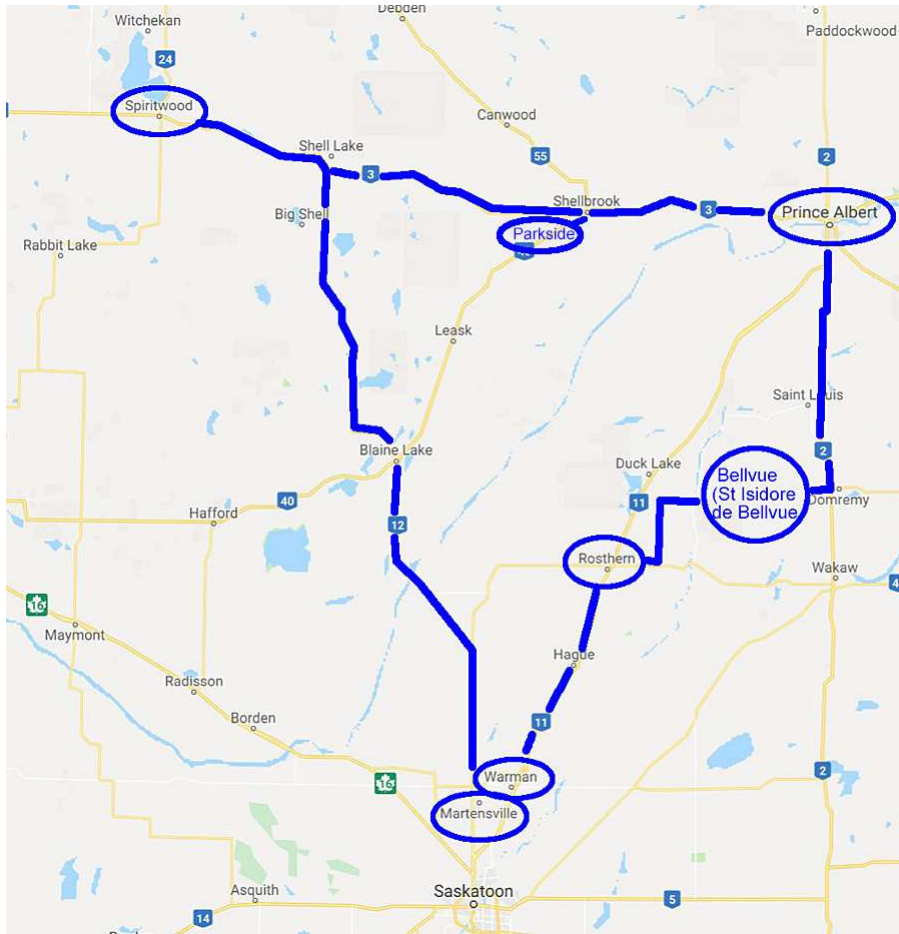
## Loops 4 & 5 – Regina to Saskatoon



From Nokomis to Kenaston



## Loop 6 – Prince Albert South



### From Prince Albert - 5 hr loop: (7 towns; 7 monuments)

Hwy #3 to Spiritwood - 126 km (1.5 hrs)

Hwy #12 to Martensville - 158 km (1.5 hrs)

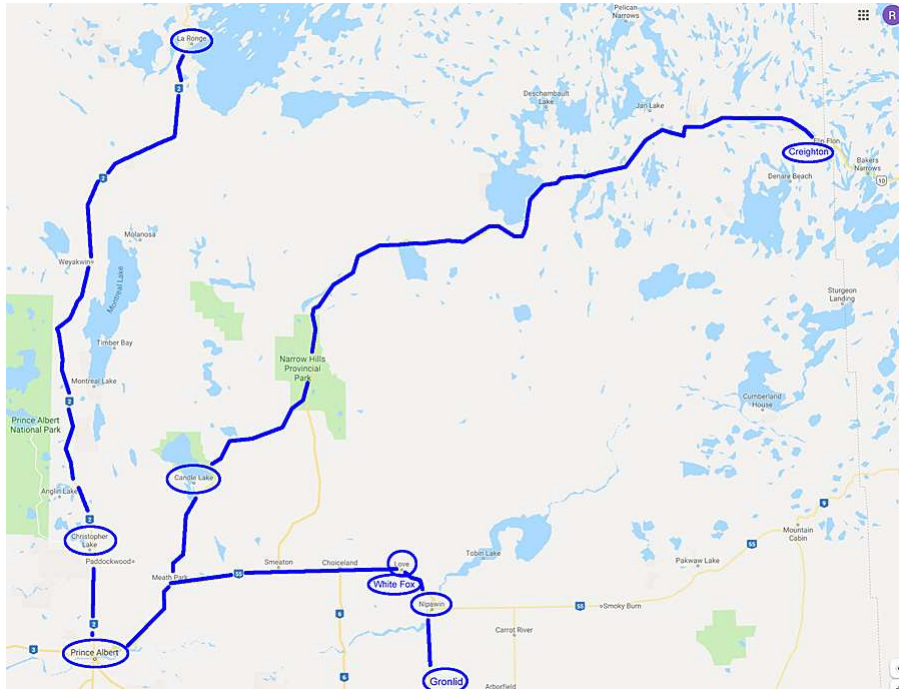
Hwy #11 to Rosthern - 53 km (.5 hr)

Hwy #312 and 225 to Bellvue - 42 km (.5 hr)

Hwy #2 to Prince Albert - 60 km (.5 hr)



## Prince Albert North



**From Prince Albert to Nipawin - 142 km (1.5 hrs)**  
(4 towns; 4 monuments)

**From Prince Albert to Creighton - 390 km (4 hrs)**  
(2 towns; 2 monuments)

**From Prince Albert to La Ronge - 240 km (2.5 hrs)**  
(2 towns; 2 monuments)









## Loop 7 – Yorkton North



**From Yorkton - 12 hr loop:**  
(14 towns; 14 monuments)

Hwy #9 to Canora - 49 km (.5 hr)

Hwy #3 to Hudson Bay - 160 km (2 hrs)

Hwy #3 to Melfort - 156 km (2 hrs)

Hwy #41 to Cudworth - 103 km (1 hr)

Hwy #2 and #5 to Humboldt - 80 km (1 hr)

Hwy #5 to Canora - 198 km (2 hrs)

Side trip to Kamsack: Hwy #5 - 40 km (1 hr return)

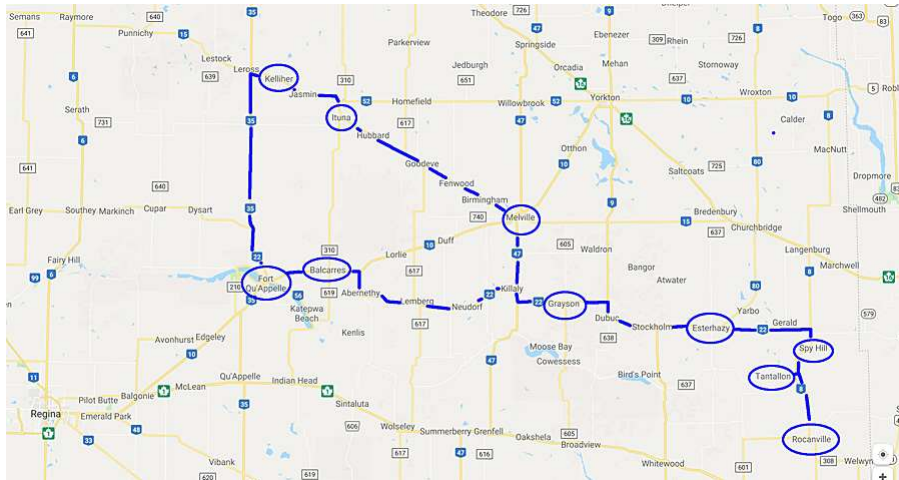
Side trip to Porcupine Plain: Hwy #678 - 30 km (1 hr return)

Side trip to Kelvington: Hwy #35 - 30 km (1 hr return)





## Loop 8 – Yorkton South



**From Yorkton - 6 hr loop:**  
(10 towns; 10 monuments)

Hwy #10 to Melville - 42 km (.5 hrs)

Hwy #15 to Kelliher - 79 km (1 hr)

Hwy #35 to Fort Qu'Appelle - 67 km (1 hr)

Hwy #22 to Esterhazy - 139 km (1.5 hrs)

Hwy #22 and # 8 to Rocanville - 63 km (1 hr)

Back to Yorkton - 128 km (1.5 hrs)



Threshermen's Reunion - Rocanville, Sask



Potash Mine near Esterhazy



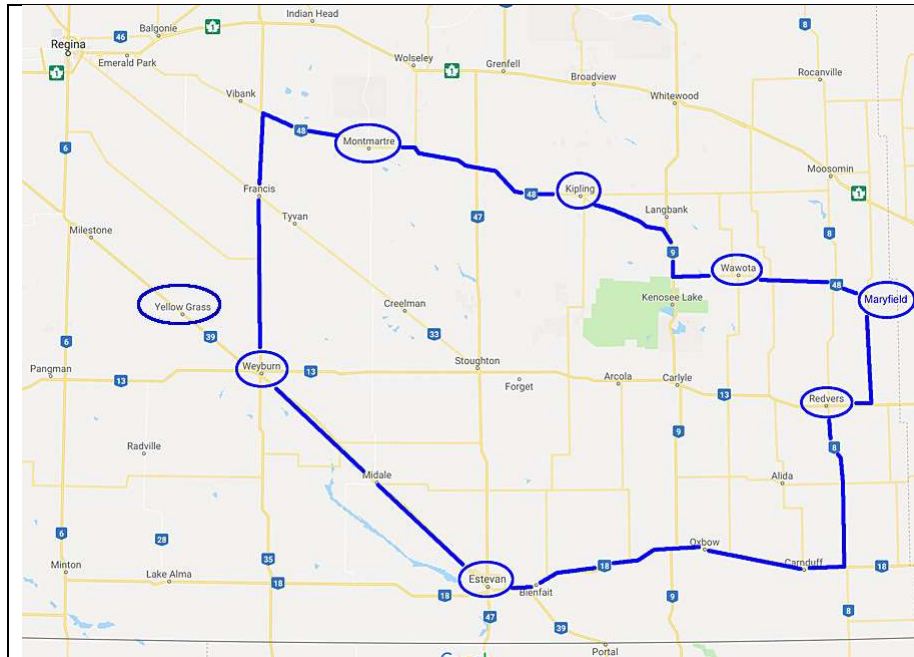
Karl Lorch in Spy Hill  
invented a snow machine  
in 1929



"Potash Pete"  
Esterhazy



## Loop 9 – Saskatchewan Southeast



**From Weyburn - 6 hr loop:**  
(7 towns; 7 monuments)

Hwy #39 to Estevan - 86 km (1 hr)

Hwy #18 to Carnduff - 91 km (1 hr)

Hwy #8 to Maryfield - 104 km (1 hr)

Hwy #48 to Montmartre - 160 km (2 hrs)

Hwy #35 to Weyburn - 104 km (1 hr)

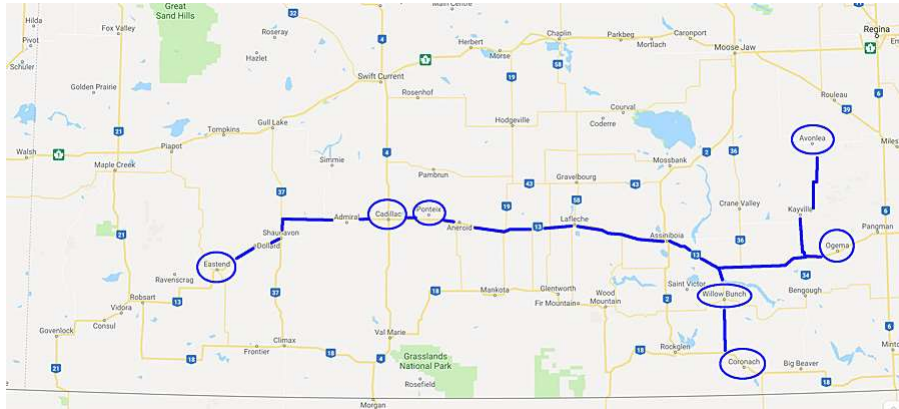


Rouleau, Sask  
(Site of TV show  
"Corner Gas")



Some guy from Montreal  
initiated a series of trades  
on the Internet, starting with  
a red paperclip; and  
ended up with a  
house in Kipling, Sask

## Saskatchewan Southwest



**Hwy 13 from Ogema to Eastend - 306 km (3 hrs)**  
(7 towns; 7 monuments)

-Extra half hr south to Willowbunch and Coronach

-Extra half hr north to Avonlea



St Victor, Sask



Castle Butte  
(in the "Big Muddy")



Grasslands Nat'l Park



WELCOME  
TO  
CLIMAX

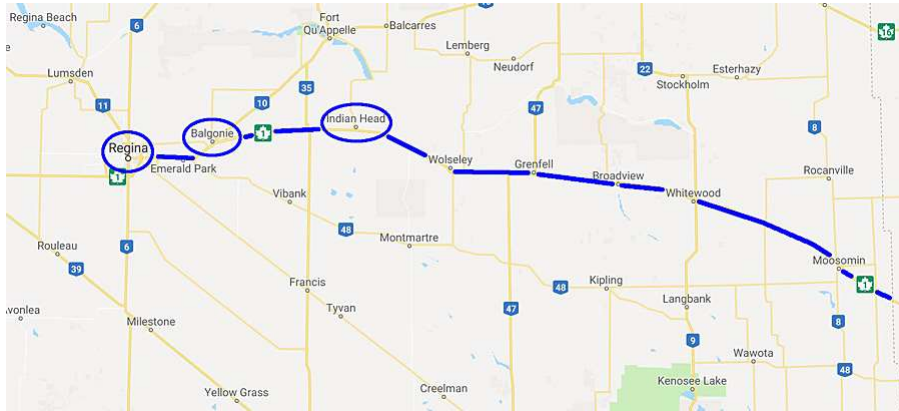








## Trans Canada East



From Regina to Moosomin - 224 kms (2 hrs)  
(3 towns; 3 monuments)



## Trans Canada West



From Regina to Maple Creek - 380 kms (4 hrs)  
(6 towns; 6 monuments)

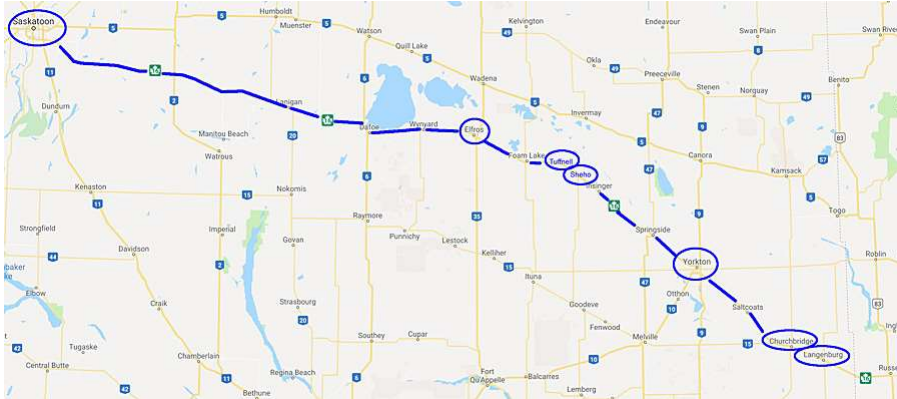


Chaplin, Sask (salt lake)



"Mac" the Moose pretty much represents Moosejaw

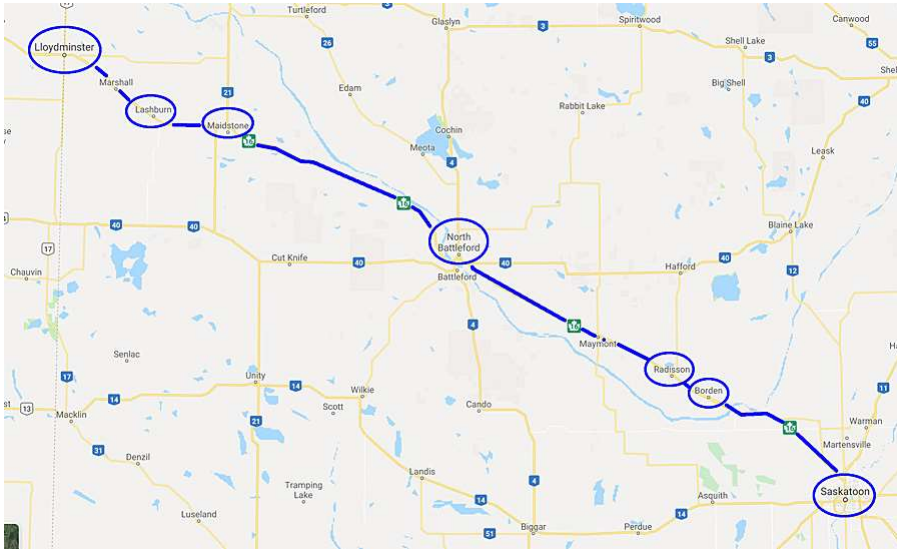
## Yellowhead East



From Saskatoon to Langenburg - 400 kms (4 hrs)  
(7 towns; 7 monuments)



## Yellowhead West



From Saskatoon to Lloydminster - 289 kms (3 hrs)  
(6 towns; 6 monuments)



